



MIDDLESEX

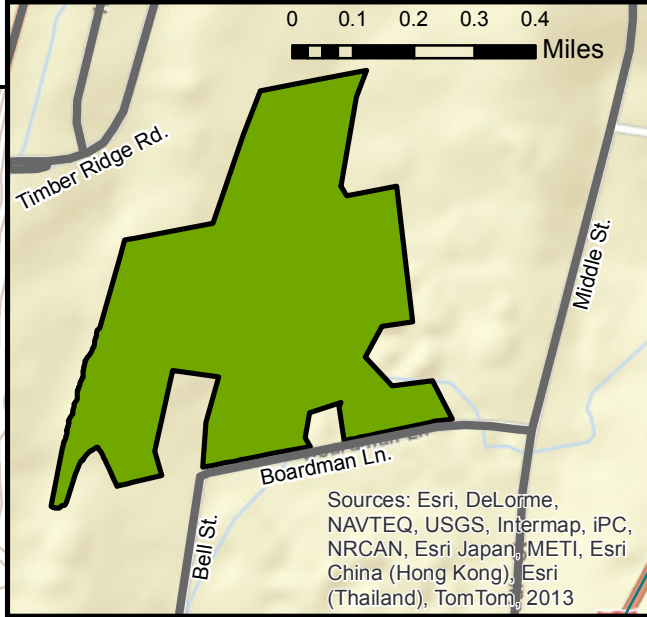
Boardman Lane Land Preserve Middletown



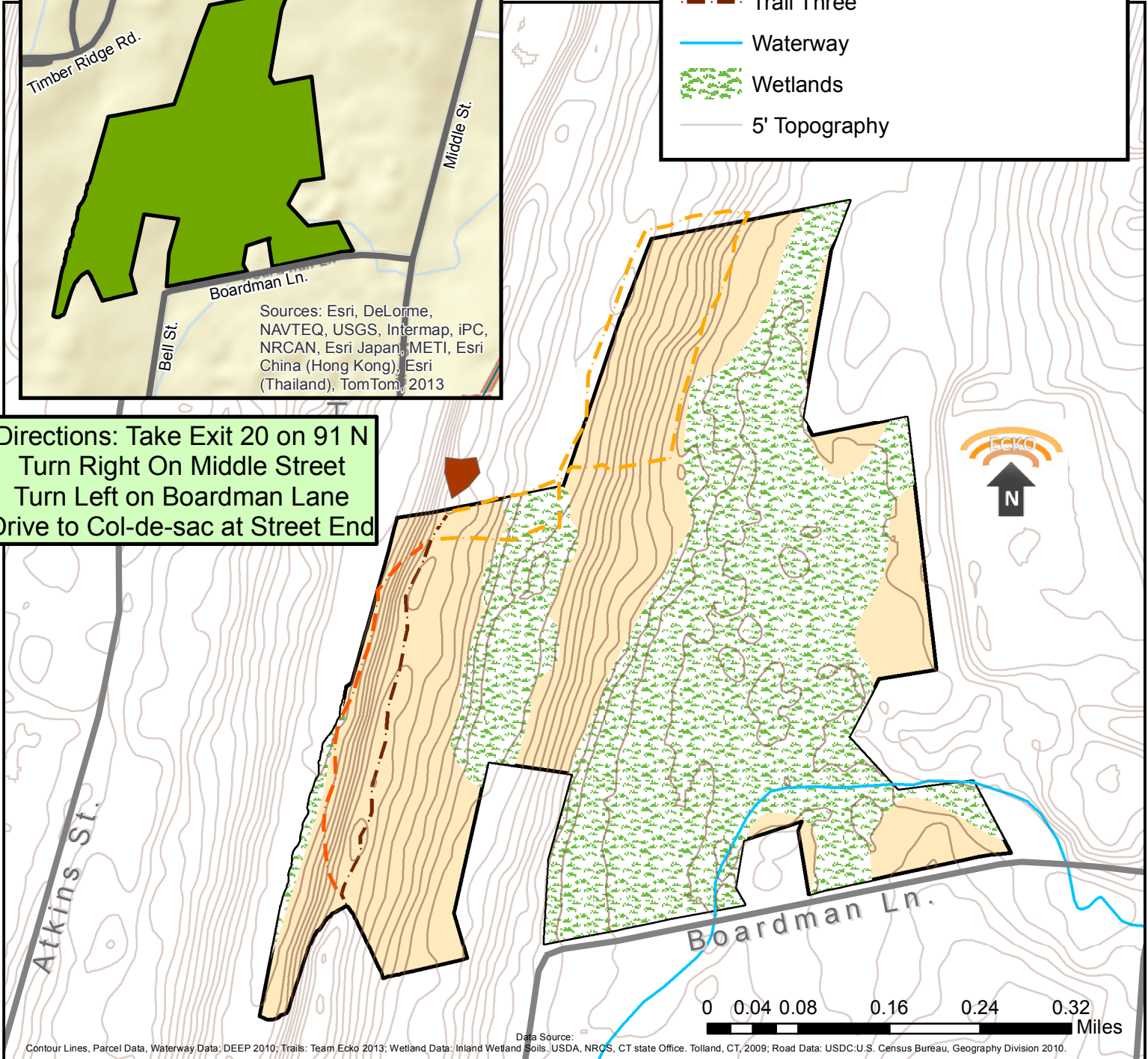
LAND TRUST

Legend

-  Roads
-  Land in Development (Dirt Expanse)
-  Trail One
-  Trail Two
-  Trail Three
-  Waterway
-  Wetlands
-  5' Topography



Directions: Take Exit 20 on 91 N
Turn Right On Middle Street
Turn Left on Boardman Lane
Drive to Col-de-sac at Street End



Data Source: Contour Lines, Parcel Data, Waterway Data: DEEP 2010; Trails: Team Ecko 2013; Wetland Data: Inland Wetland Soils, USDA, NRCS, CT state Office, Tolland, CT, 2009; Road Data: USDC:U.S. Census Bureau, Geography Division 2010.